

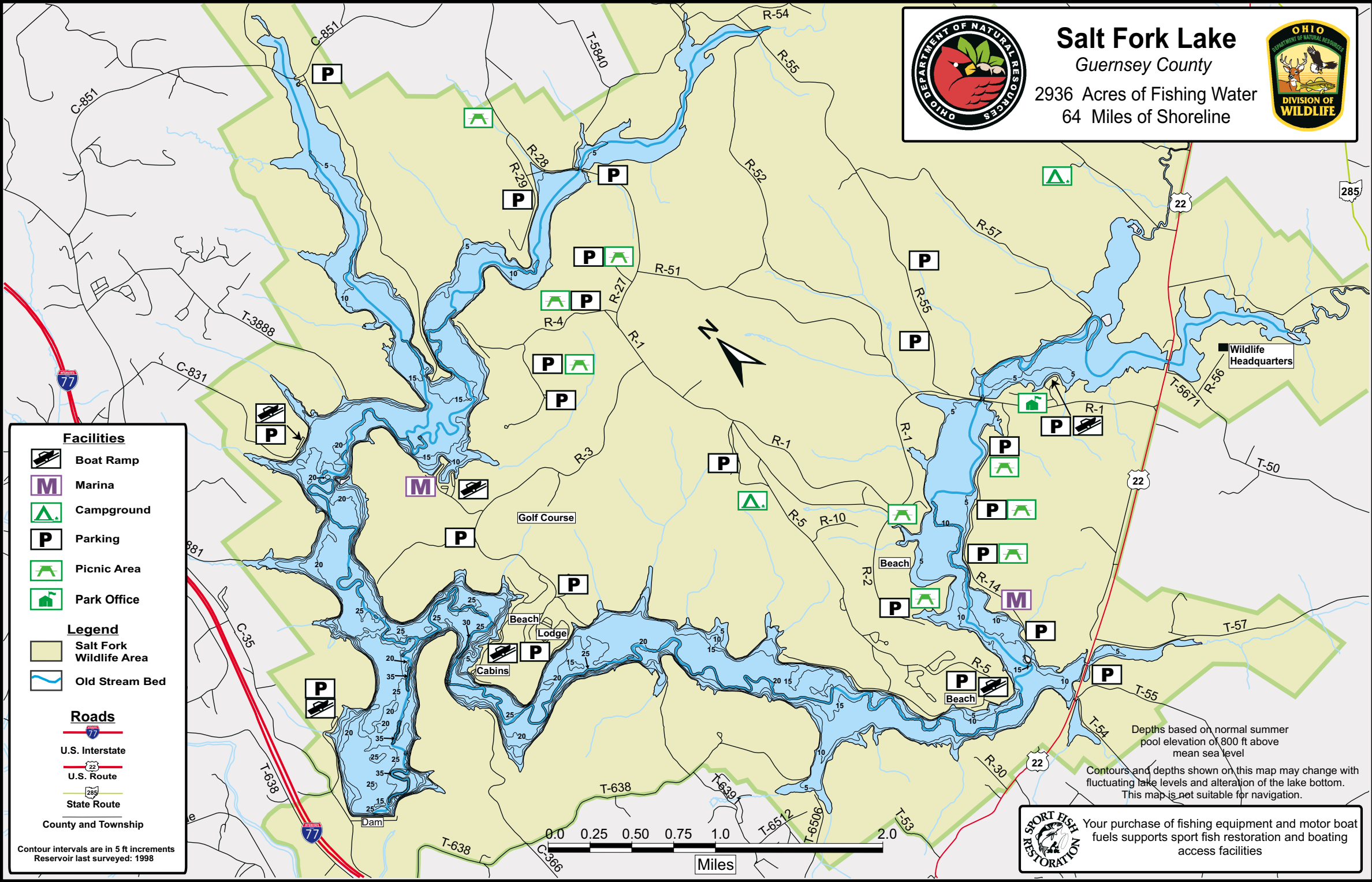


# Salt Fork Lake

Guernsey County

2936 Acres of Fishing Water

64 Miles of Shoreline



SALT FORK LAKE FISHING MAP




### Facilities

-  Boat Ramp
-  Marina
-  Campground
-  Parking
-  Picnic Area
-  Park Office

### Legend


-  Salt Fork Wildlife Area
-  Old Stream Bed

### Roads

-  U.S. Interstate
-  U.S. Route
-  State Route

County and Township

Contour intervals are in 5 ft increments  
Reservoir last surveyed: 1998



Your purchase of fishing equipment and motor boat fuels supports sport fish restoration and boating access facilities