





FACILITIES


 A boat launch provides access for small watercraft. Only electric motors of 1.5 horsepower or less are permitted on the reservoir. Boating is available as weather and water level conditions permit.


 The Crystal Lake picnic grove, named for the area enjoyed by picnickers of a bygone era, provides an open shelter, tables and grills.

 Shoreline fishing docks and piers are available in designated areas.


TRAILS

 More than 2 miles of the **Buckeye Trail** wind along the western shore of East Branch Reservoir for hikers, horseback riders, cross-country skiers, and bicyclists to explore. The eastern shore and all islands are designated as a wildlife preserve and are accessible for park programs only. Bicycles and horses are permitted on the **Buckeye Trail** only.

 **Pike Point Trail** and **Kingfisher Trail** provide passage to shoreline fishing facilities and waterfowl observation.

 **The Eagle Trail**, at the northern end of the park, is a hiking trail loop that includes a shoreline view, woodland walking, and connections to the Buckeye Trail.

FISHING

 Fishing is permitted from boats. Shoreline fishing is limited to designated locations to control erosion and protect shoreline habitat. Catches of largemouth bass, northern pike, perch, bluegill, catfish and crappie have been reported from East Branch Reservoir. A current Ohio fishing license is required in accordance with state regulations. Wading and the collection of live bait from the park are prohibited.

Geauga Park District encourages anglers to follow catch and release practices, thereby helping to maintain a balanced and healthy fish population while improving fishing opportunities for future visitors.

HEADWATERS PARK

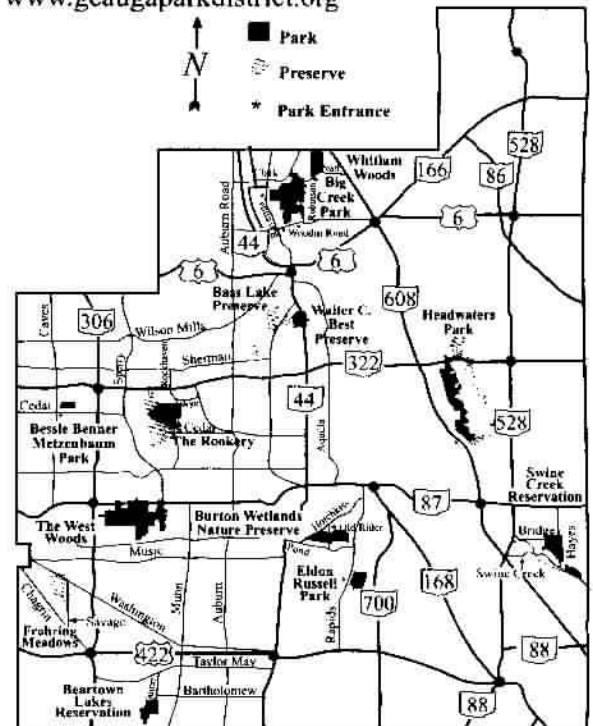


GEAUGA PARK DISTRICT




GEAUGA PARK DISTRICT

9160 Robinson Road, Chardon, Ohio 44024-9148
 (440) 286-9516 or (800) 536-4006 (Geauga toll free)
 TTY: (440) 285-4174 info@geaugaparkdistrict.org
 www.geaugaparkdistrict.org



Headwaters Park - Lat: N41° 30.314 Long: W081° 6.103

 Printed on recycled paper

10M703