
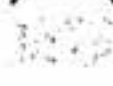



Legend

- Hiking Trails
- ||||| Steps (*numerals indicate number of steps*)
-  Bridge
-  Top of Cliff
-  Hikers use caution: hazardous cliff
-  Stream
-  Road
-  Handicapped Accessible Trail

- Conkles Hollow Gorge 3/4 mile
- Conkles Hollow Rim 2.5 miles



Falls

Slump Block

Rim Trail

Steep Hill

Rim Trail

6

14

Picnic Area

Gorge Trail

Pump

Latrine

SR 374

Big Pine Road

To Horseman's Camp